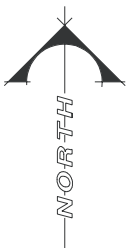


2 minute walk to Lake Wanaka.












Wanaka - Mt Aspiring Road

Meadowstone Drive

Lot 1  
Future Residential Development

Pt Lot 9

Lot 49  
Future Residential Development

-  Existing historic Ash avenue.
-  Specimen trees.
-  Extensive flowering cherry plantings along all road berms.
-  Stone Bridge
-  Grass to roading and walkway edges
-  Grass to community reserves.
-  Mass plant in Red tussock grasses and mountain flax.
-  All central road islands in Mountain Flax.
-  Terracotta paving to all footpaths.

**STONEY CREEK**  
**MEADOWSTONE**  
 Stage 6  
 MASTERPLANNED SUB-DIVISION

ANOTHER QUALITY RESIDENTIAL DEVELOPMENT BY  
**WILLOWRIDGE**  
 DEVELOPMENTS LTD  
 MASTERPLANNED BY:



SURVEYORS:  
*Paterson Pitts Partners Ltd.*  
 Land Surveying, Development & Resource Management Consultants  
 Wanaka Cromwell Queenstown Dunedin

LANDSCAPE CONSTRUCTION:  
 **Nichol's**  
 Landscaping *The Art of Gardening!*

Scale 1:2000 @ A3, 26th November 2003, Ref: 2280-CP1d.dgn  
 Note: All boundaries and Areas are subject to final survey.